

AGENDA ITEM SUMMARY

Meeting Date:	FEBRUARY 5, 2020
Agenda Category:	CONSENT BUSINESS
Agenda Item Number:	10 G
Subject:	RATIFICATION OF COUNCIL ACTION FROM DECEMBER 18, 2019, ADOPTION OF ORDINANCE NO. 1767-2019 (PLANNING DIVISION)

Attachments:	Maps omitted from original agenda package
---------------------	---

Staff Contact:	Planning Director Bernard
-----------------------	---------------------------

Background:	On December 18, 2019, City Council adopted Ordinance No. 1767-2019, which amended the Conservation and Coastal Management Element of the City of Rockledge Comprehensive Plan. Six maps were unintentionally omitted from Council members' agenda packages; therefore, the purpose of this item is to provide Council with an opportunity to view the omitted maps prior to the transmittal of the entire Comprehensive Plan amendment package to the state Department of Economic Opportunity.
--------------------	---

Reference:	Ordinance No. 1767-2019
-------------------	-------------------------

Suggested Action:	Ratify the adoption of Ordinance No. 1767-2019 with the inclusion of all pertinent maps
--------------------------	---



Staff Report
CPA 19-01
City of Rockledge
February 5, 2020

*approved to
go to Council
Dr. Fethrow
1/27/2020*

Alix Bernard, Planning Director

On December 18, 2019 ordinance 1767-2019 along with exhibit A, was adopted. All of the maps in exhibit A were inadvertently missed from inclusion in the Council Agenda that was published. Attached you will find all of the maps that will be a part of the revised Comprehensive Plan.

Figure 5.1

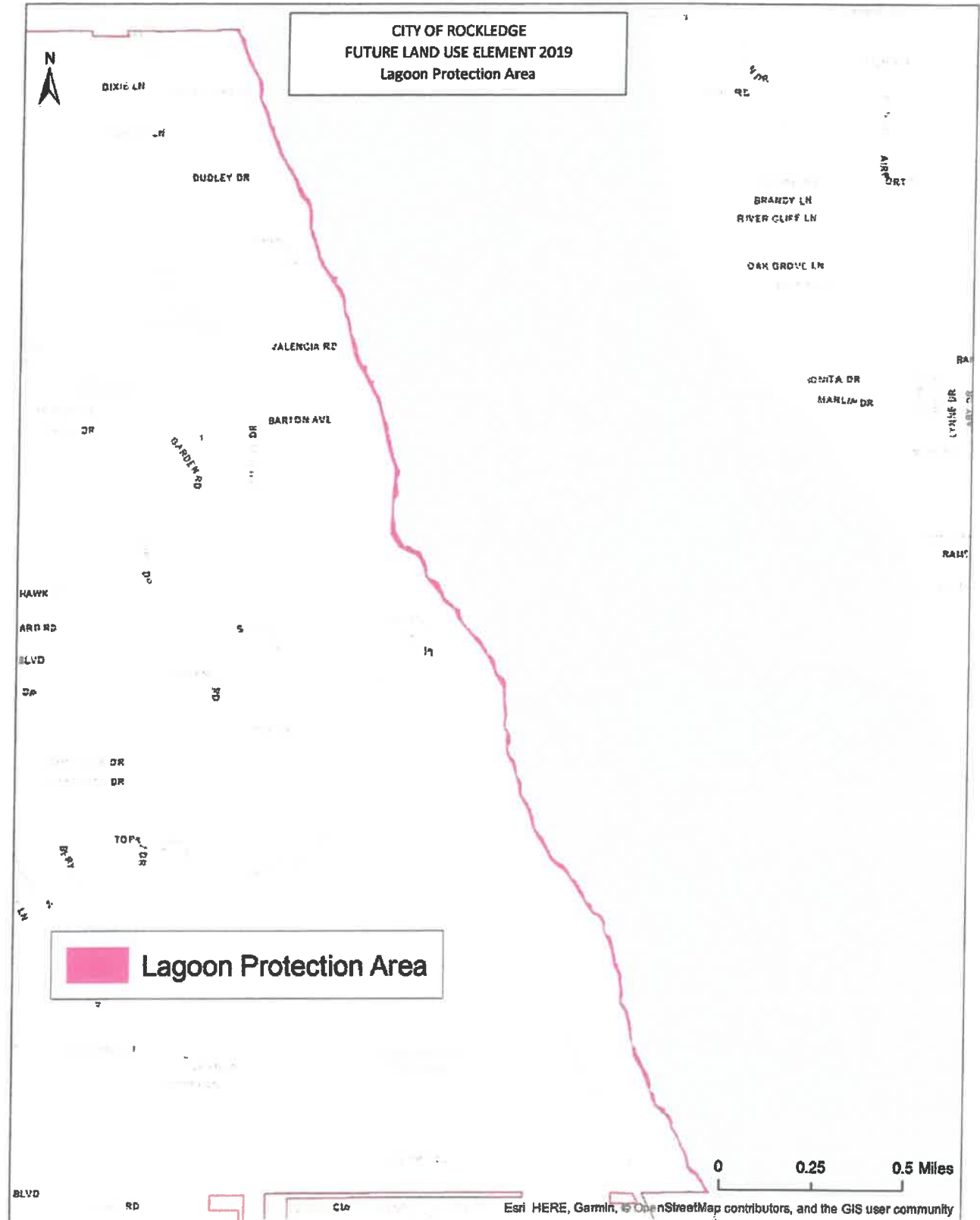


Figure 5.2

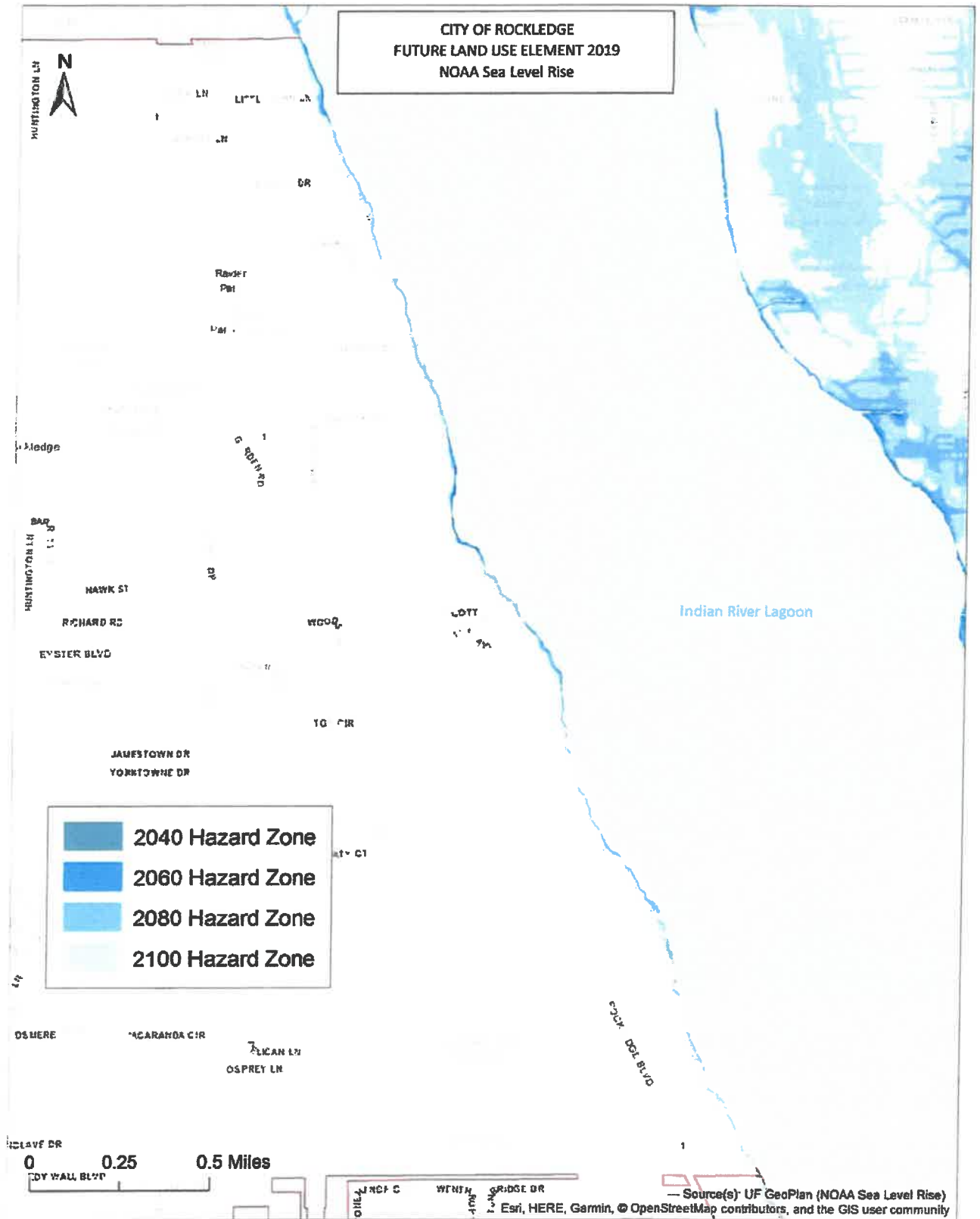


Figure 5.3

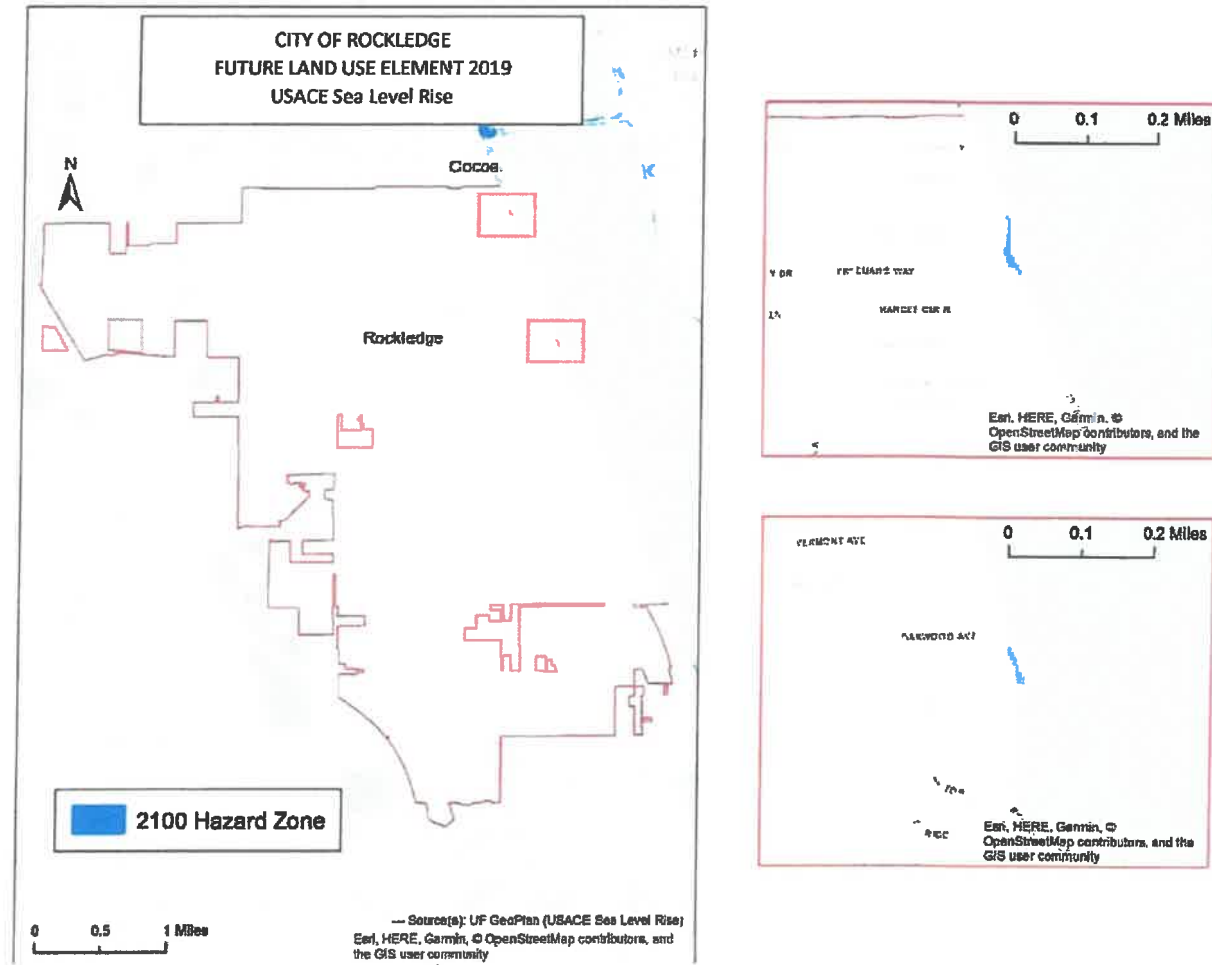


Figure 5.4

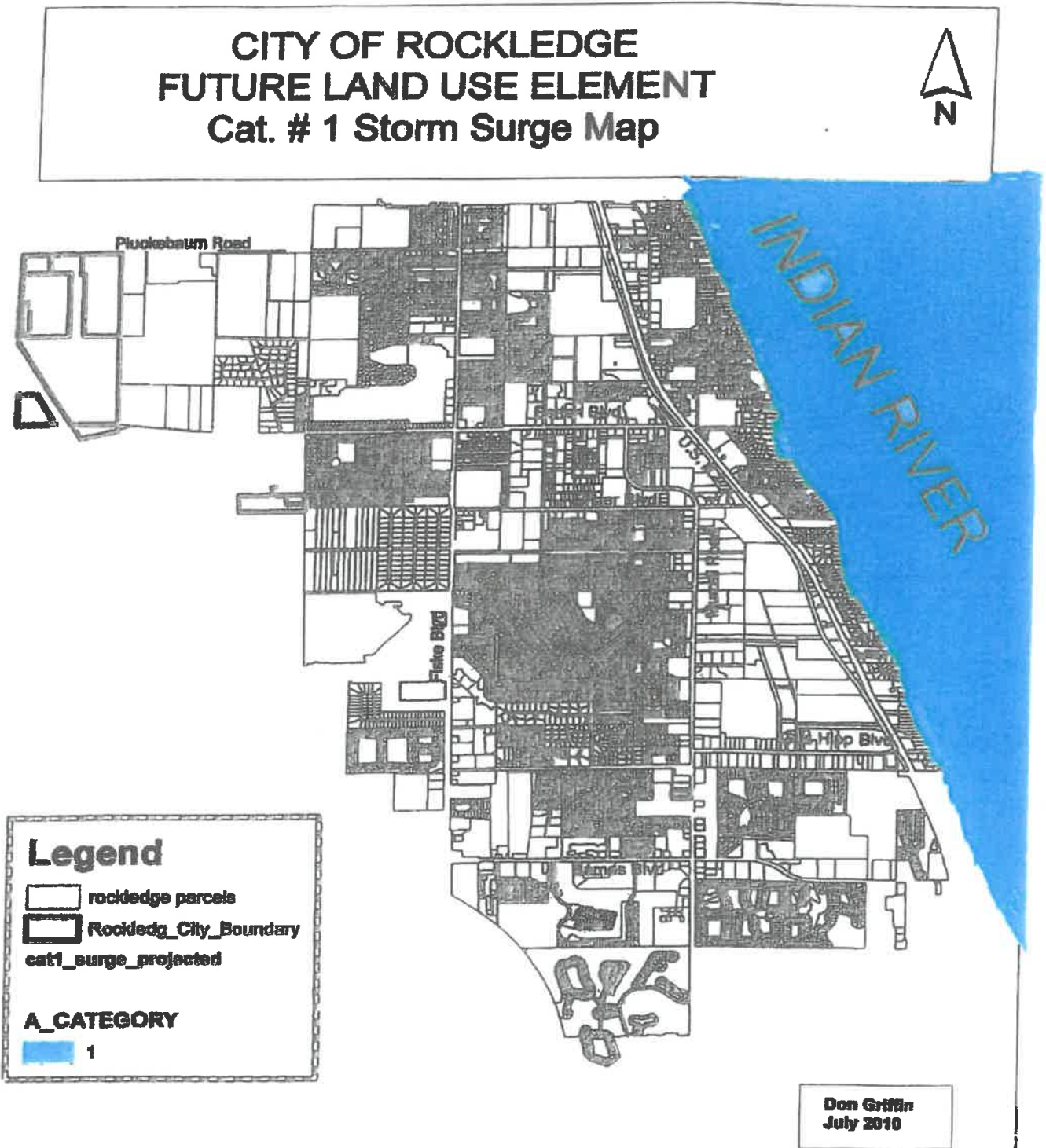


Figure 5.5

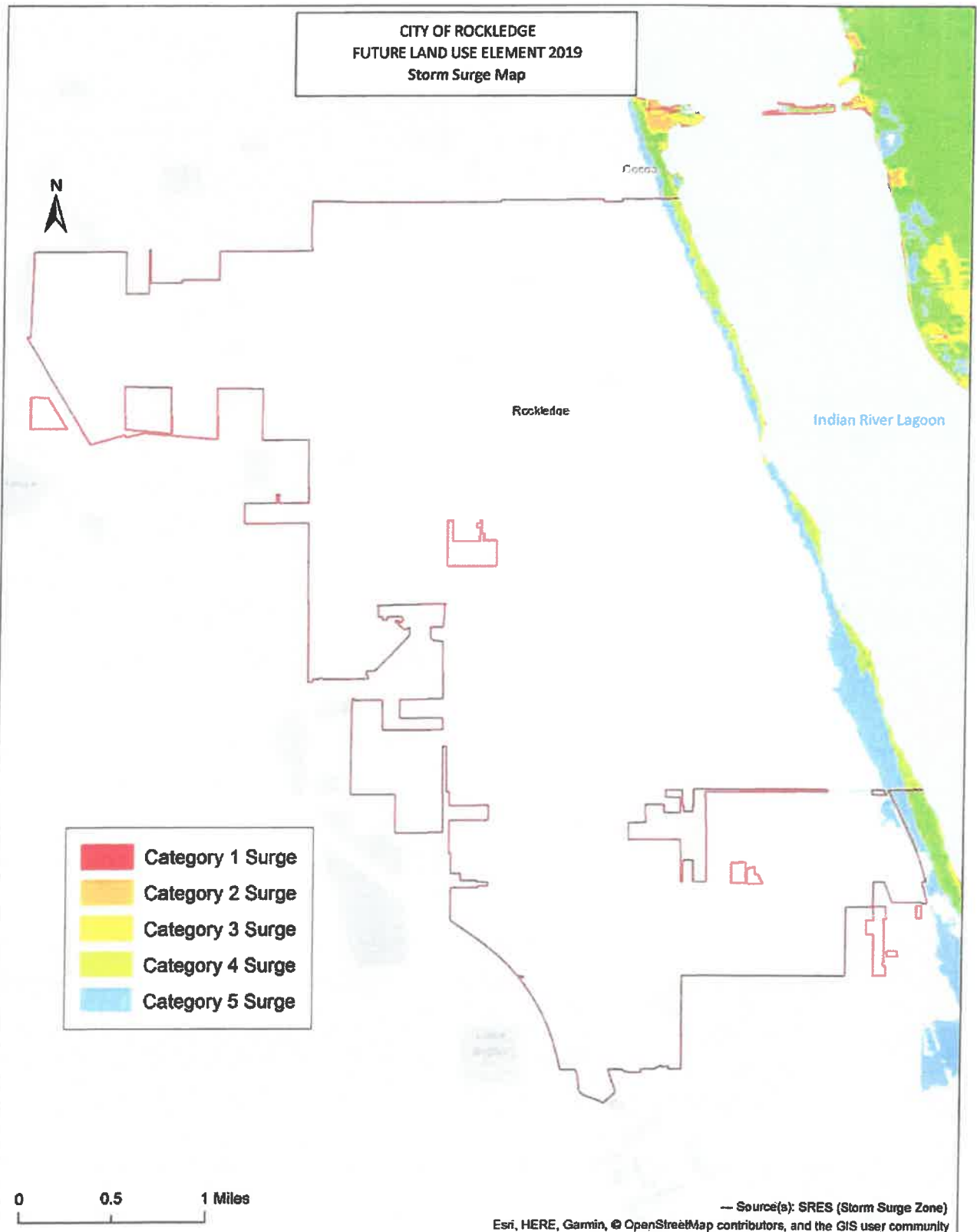


Figure 5.6

